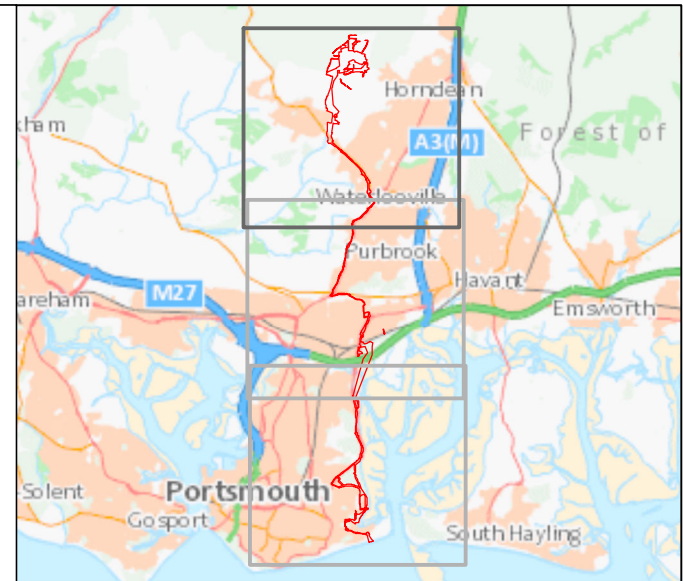


- Key**
- ▬ Converter Station Perimeter Option B (i)
 - ▬ Converter Station Perimeter Option B (ii)
 - Order Limits
 - Order Limits 500m Buffer
 - Road Verges of Ecological Importance (RVEI)
 - Common Land
 - Ancient Woodland Inventory
 - ▬ Statutory Main Rivers
 - Flood Alert Areas
 - Flood Warning Areas
 - ▬ National Trail
 - ▬ Sustrans Local Route
 - ▬ Off Road
 - ▬ On Road
 - ▬ Sustrans National Route
 - ▬ National Route (on road)
 - ▬ National Route (off road)
 - ▬ Sustrans National Cycle Network Link
 - ▬ NCN Link (on road)
 - ▬ NCN Link (off road)
 - ▬ Sustrans Regional Route
 - ▬ Regional Route (on road)
 - ▬ Regional Route (off road)
 - ▬ Public Rights of Way
 - Local Nature Reserve
 - National Nature Reserve
 - National Park
 - Special Protection Area
 - Special Area of Conservation
 - Ramsar Site - Wetland of International Importance
 - Site of Special Scientific Interest
 - ▲ Listed Building
 - Historic Parks and Gardens
 - Scheduled Monument
 - Air Quality Management Area (2017)
 - Noise Action Planning Important Areas (NIA)
 - Source Protection Zones**
 - Zone I - Inner Protection Zone
 - Zone II - Outer Protection Zone
 - Zone III - Total Catchment
 - Zone of Special Interest
 - Site of Importance for Nature Conservation (SINC)



The Infrastructure Planning (Applications: Prescribed Forms and Procedures) Regulations 2017 – Regulation 5(2)(l)

REV	DATE	BY	DESCRIPTION	CHK	APP
02	28/08/2020	JT	Final	GI	US
01	23/10/2019	JT	Final	GI	US

DRAWING STATUS: **FINAL**



WSP House, 70 Chancery Lane, London, WC2A 1AF, UK,
T+ 44 (0) 202 7314 5000
wsp.com

CLIENT:



PROJECT: **AQUIND Interconnector**

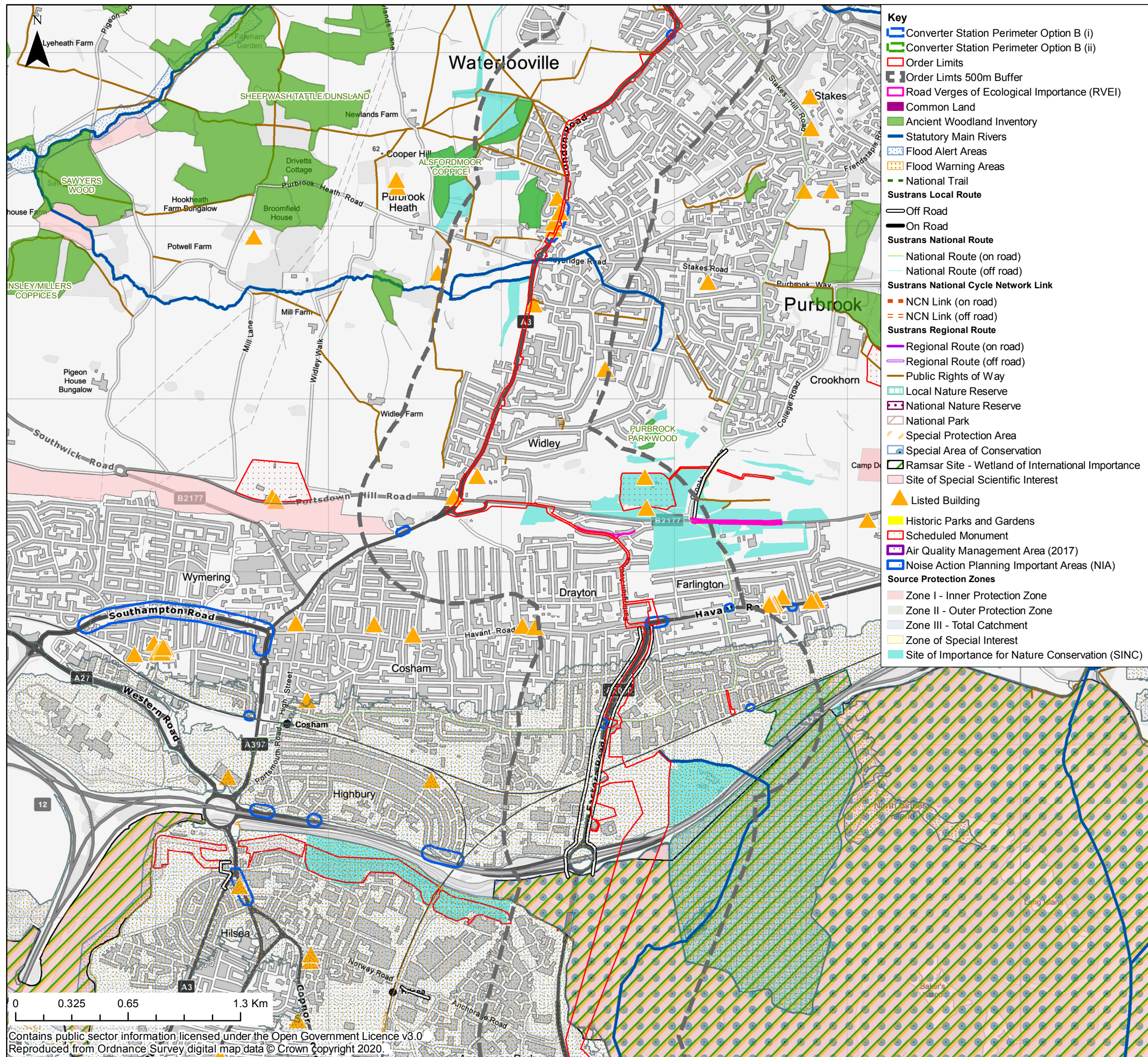
TITLE: **Figure 3.13
Environmental Constraints Map
Sheet 1 of 3**

SCALE AT A3 1:22,000	CHECKED: GI	APPROVED: US
-------------------------	----------------	-----------------

PROJECT NO: EN020022	DESIGNED: JT	DRAWN: JT	DATE: 28/08/2020
-------------------------	-----------------	--------------	---------------------

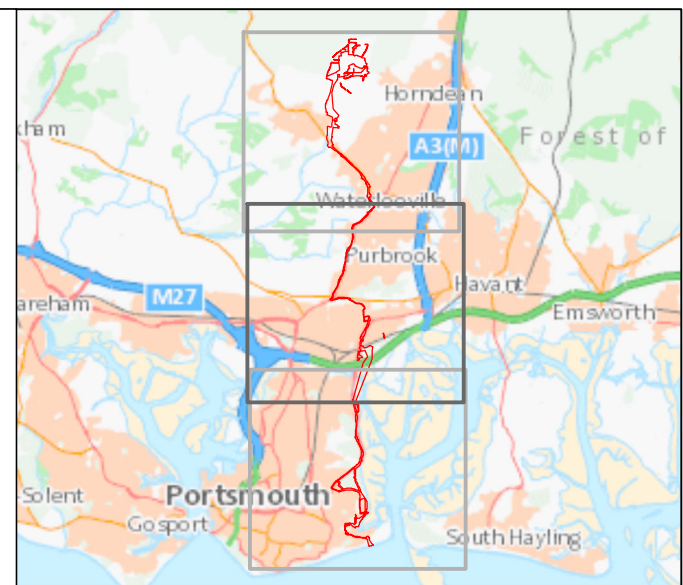
DRAWING NO: EN020022-ES-3.13-Sheet1	REV.NO: 02
---	----------------------

© WSP UK Ltd



Contains public sector information licensed under the Open Government Licence v3.0
 Reproduced from Ordnance Survey digital map data © Crown copyright 2020.

- Key**
- ▬ Converter Station Perimeter Option B (i)
 - ▬ Converter Station Perimeter Option B (ii)
 - ▬ Order Limits
 - Order Limits 500m Buffer
 - Road Verges of Ecological Importance (RVEI)
 - Common Land
 - Ancient Woodland Inventory
 - ▬ Statutory Main Rivers
 - Flood Alert Areas
 - Flood Warning Areas
 - ▬ National Trail
 - ▬ Sustrans Local Route
 - ▬ Off Road
 - ▬ On Road
 - ▬ Sustrans National Route
 - ▬ National Route (on road)
 - ▬ National Route (off road)
 - ▬ Sustrans National Cycle Network Link
 - ▬ NCN Link (on road)
 - ▬ NCN Link (off road)
 - ▬ Sustrans Regional Route
 - ▬ Regional Route (on road)
 - ▬ Regional Route (off road)
 - ▬ Public Rights of Way
 - Local Nature Reserve
 - National Nature Reserve
 - National Park
 - ▬ Special Protection Area
 - Special Area of Conservation
 - Ramsar Site - Wetland of International Importance
 - Site of Special Scientific Interest
 - ▲ Listed Building
 - Historic Parks and Gardens
 - Scheduled Monument
 - Air Quality Management Area (2017)
 - Noise Action Planning Important Areas (NIA)
 - Source Protection Zones**
 - Zone I - Inner Protection Zone
 - Zone II - Outer Protection Zone
 - Zone III - Total Catchment
 - Zone of Special Interest
 - Site of Importance for Nature Conservation (SINC)



The Infrastructure Planning (Applications: Prescribed Forms and Procedures) Regulations 2017 – Regulation 5(2)(l)

REV	DATE	BY	DESCRIPTION	CHK	APP
02	28/08/2020	JT	Final	GI	US
01	23/10/2019	JT	Final	GI	US

DRAWING STATUS: **FINAL**



WSP House, 70 Chancery Lane, London, WC2A 1AF, UK,
 T+ 44 (0) 020 7314 5000
 wsp.com

CLIENT:

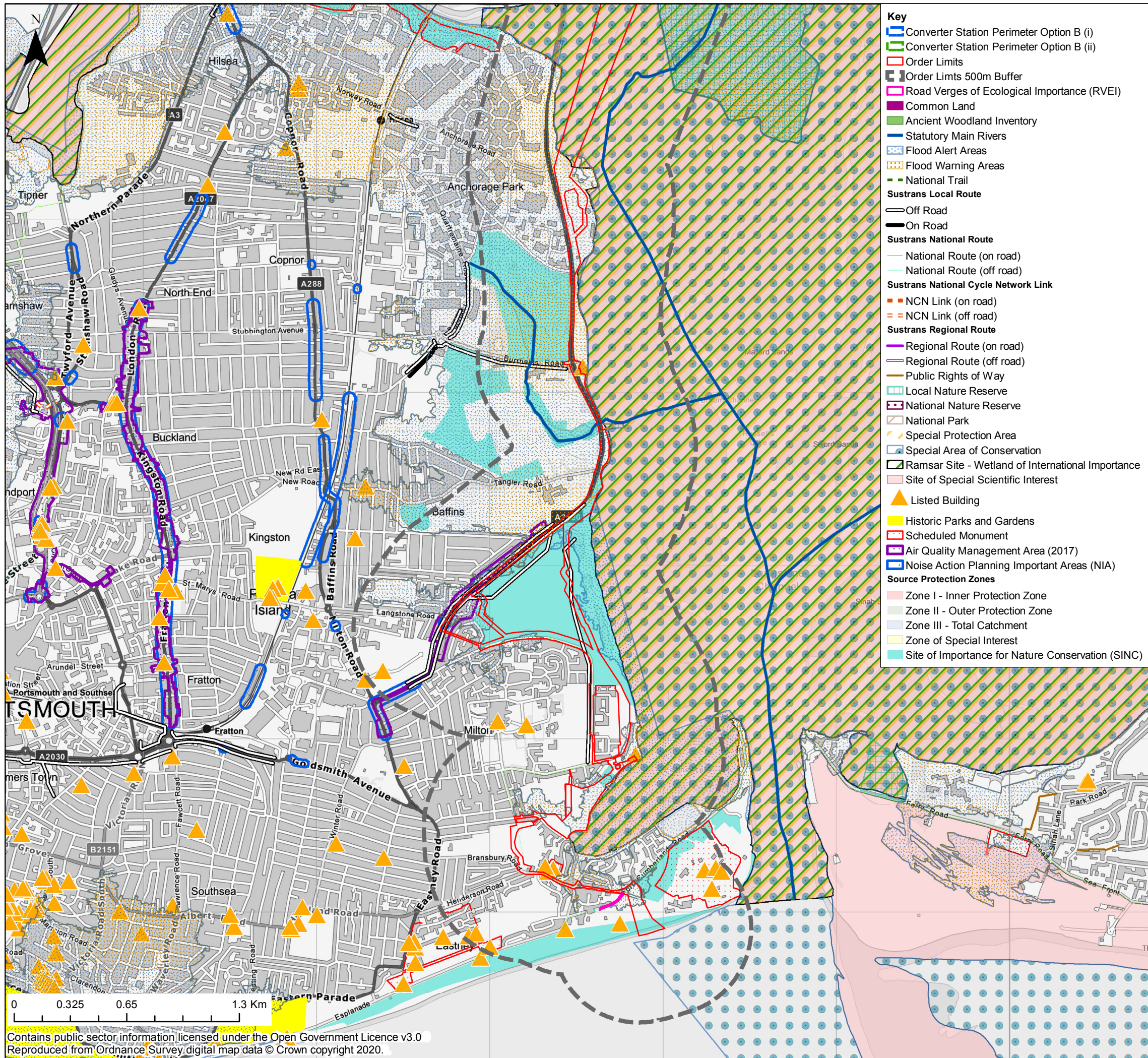


PROJECT: **AQUIND Interconnector**

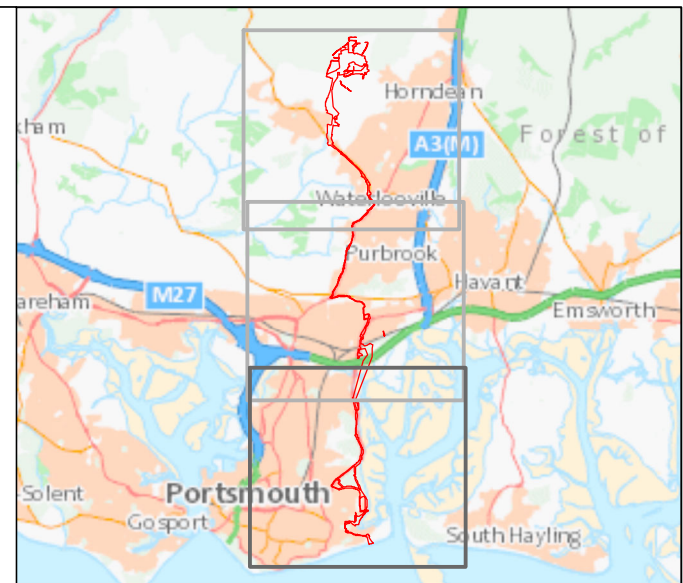
TITLE: **Figure 3.13
 Environmental Constraints Map
 Sheet 2 of 3**

SCALE AT A3 1:22,000	CHECKED: GI	APPROVED: US
PROJECT NO: EN020022	DESIGNED: JT	DRAWN: JT
DRAWING NO: EN020022-ES-3.13-Sheet2		REV.NO: 02

© WSP UK Ltd



- Key**
- ▭ Converter Station Perimeter Option B (i)
 - ▭ Converter Station Perimeter Option B (ii)
 - ▭ Order Limits
 - Order Limits 500m Buffer
 - Road Verges of Ecological Importance (RVEI)
 - Common Land
 - Ancient Woodland Inventory
 - Statutory Main Rivers
 - Flood Alert Areas
 - Flood Warning Areas
 - National Trail
 - Sustrans Local Route
 - Off Road
 - On Road
 - Sustrans National Route
 - National Route (on road)
 - National Route (off road)
 - Sustrans National Cycle Network Link
 - NCN Link (on road)
 - NCN Link (off road)
 - Sustrans Regional Route
 - Regional Route (on road)
 - Regional Route (off road)
 - Public Rights of Way
 - Local Nature Reserve
 - National Nature Reserve
 - National Park
 - Special Protection Area
 - Special Area of Conservation
 - Ramsar Site - Wetland of International Importance
 - Site of Special Scientific Interest
 - ▲ Listed Building
 - Historic Parks and Gardens
 - Scheduled Monument
 - Air Quality Management Area (2017)
 - Noise Action Planning Important Areas (NIA)
 - Source Protection Zones**
 - Zone I - Inner Protection Zone
 - Zone II - Outer Protection Zone
 - Zone III - Total Catchment
 - Zone of Special Interest
 - Site of Importance for Nature Conservation (SINC)



The Infrastructure Planning (Applications: Prescribed Forms and Procedures) Regulations 2017 – Regulation 5(2)(l)

REV	DATE	BY	DESCRIPTION	CHK	APP
02	28/08/2020	JT	Final	GI	US
01	23/10/2019	JT	Final	GI	US

DRAWING STATUS: **FINAL**



WSP House, 70 Chancery Lane, London, WC2A 1AF, UK,
T+ 44 (0) 020 7314 5000
wsp.com

CLIENT:



PROJECT:

AQUIND Interconnector

TITLE:

Figure 3.13
Environmental Constraints Map
Sheet 3 of 3

SCALE AT A3 1:22,000	CHECKED: GI	APPROVED: US
-------------------------	----------------	-----------------

PROJECT NO: EN020022	DESIGNED: JT	DRAWN: JT	DATE: 28/08/2020
-------------------------	-----------------	--------------	---------------------

DRAWING NO: EN020022-ES-3.13-Sheet3	REV.NO. 02
--	---------------

© WSP UK Ltd

Contains public sector information licensed under the Open Government Licence v3.0
Reproduced from Ordnance Survey digital map data © Crown copyright 2020.